







TOWN OF PLYMPTON ZONING MAP



Vautrinot & Webby Co.
ENGINEERS & LAND SURVEYORS
COUNTY RD. PLYMPTON, MASS.
1980
DRAWN BY: [illegible] DATE: 1-80

-  HISTORIC (OVERLAY DISTRICT)
-  FLOOD PLAIN (OVERLAY DISTRICT)
-  AGRICULTURAL-RESIDENTIAL
-  BUSINESS
-  LIGHT MANUFACTURING
-  INDUSTRIAL