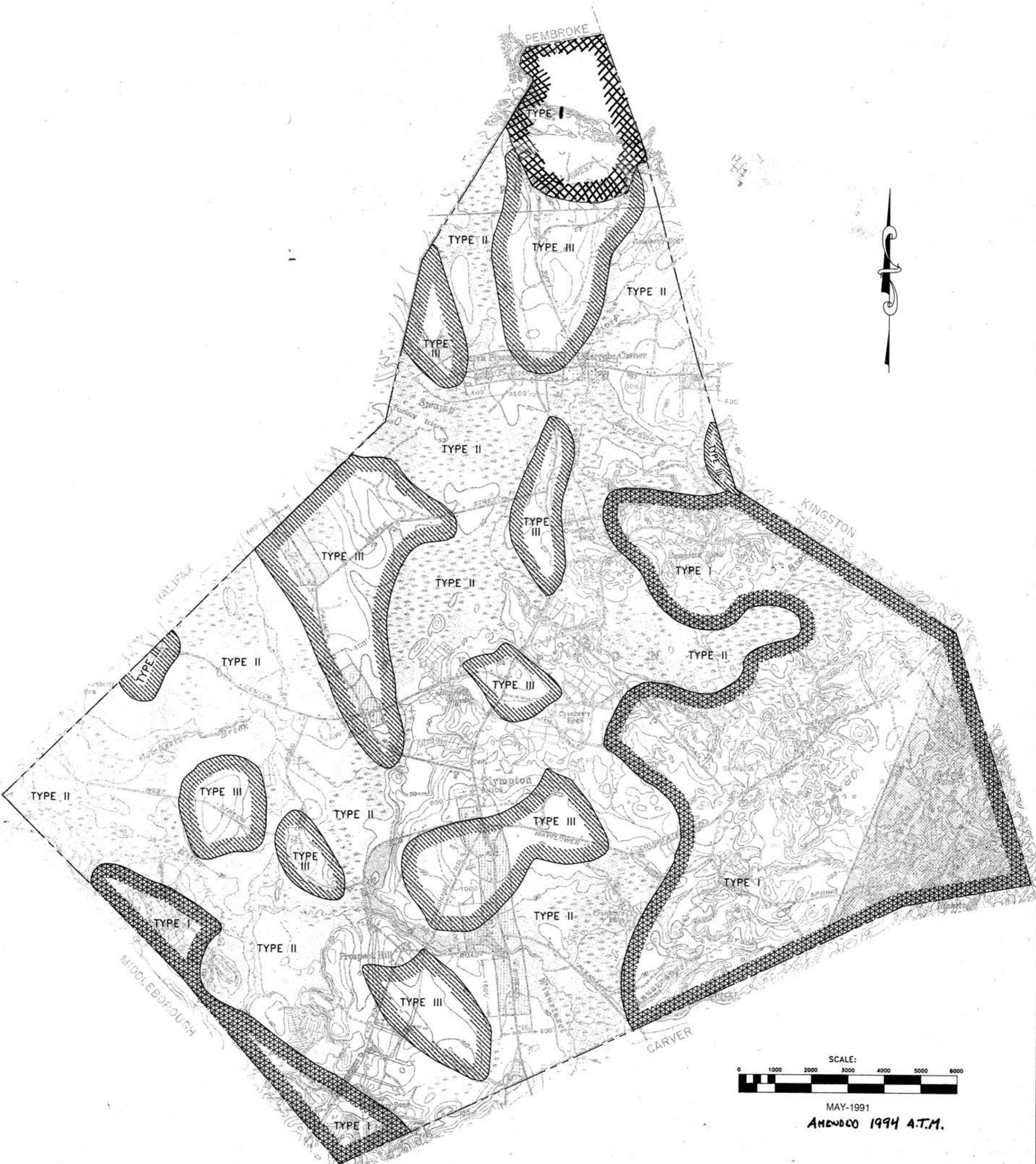





TOWN OF PLYMPTON

GROUNDWATER PROTECTION OVERLAY DISTRICTS



BASE MAP PREPARED BY:
VAUTRINOT & WEBBY Co.
ENGINEERS & LAND SURVEYORS
COUNTY RD. PLYMPTON, MA.

-  TYPE I
-  TYPE II
-  TYPE III

GROUNDWATER PROTECTION OVERLAY
DISTRICT MAP PREPARED BY:

WOODARD & CURRAN, INC.
CONSULTING ENGINEERS
60 WALNUT ST. WELLESLEY, MA.